




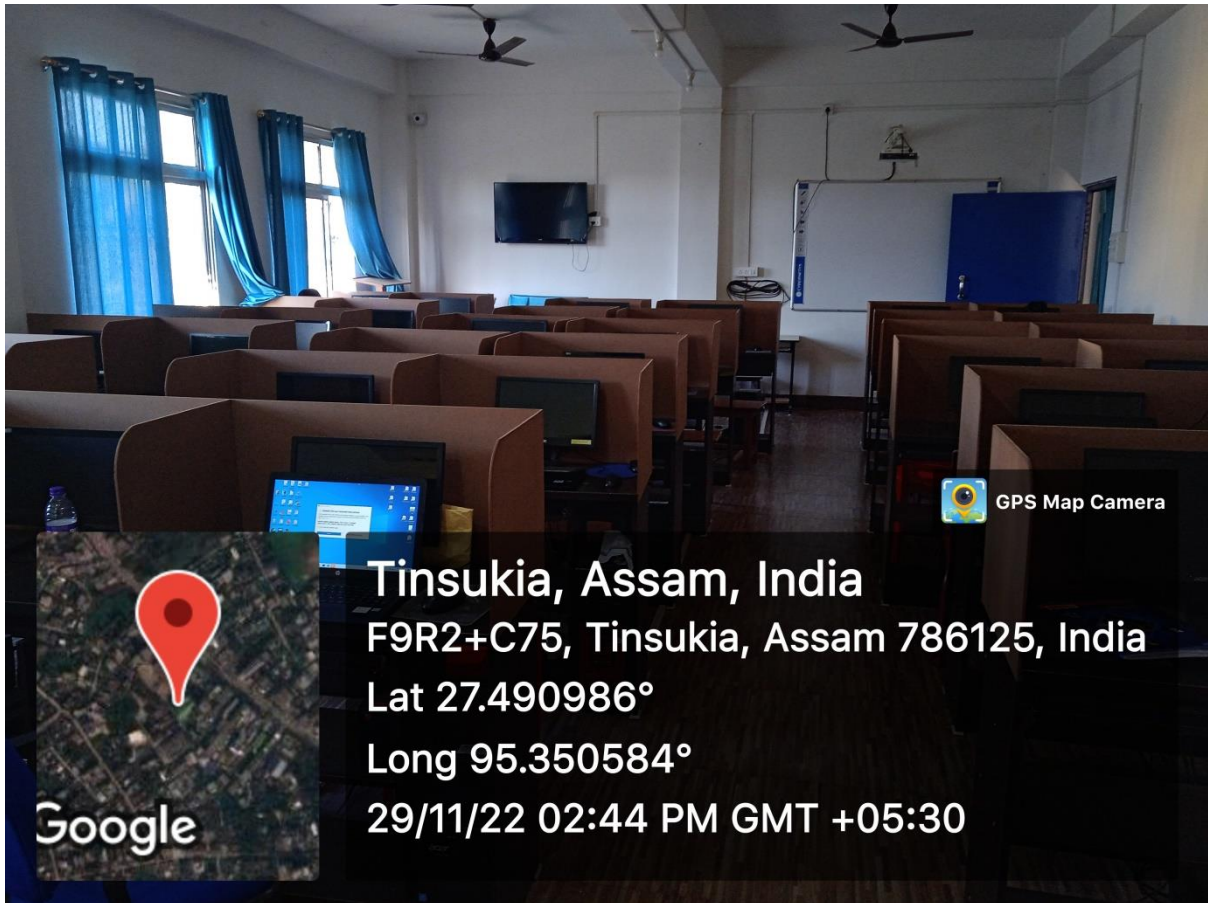
WOMEN'S COLLEGE, TINSUKIA
Estd. 1966
Affiliated to Dibrugarh University


Supporting Document for
Annual Quality Assurance Report (AQAR)

Period: 2021-2022

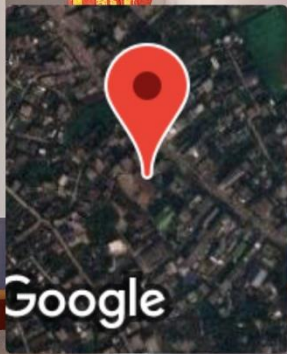
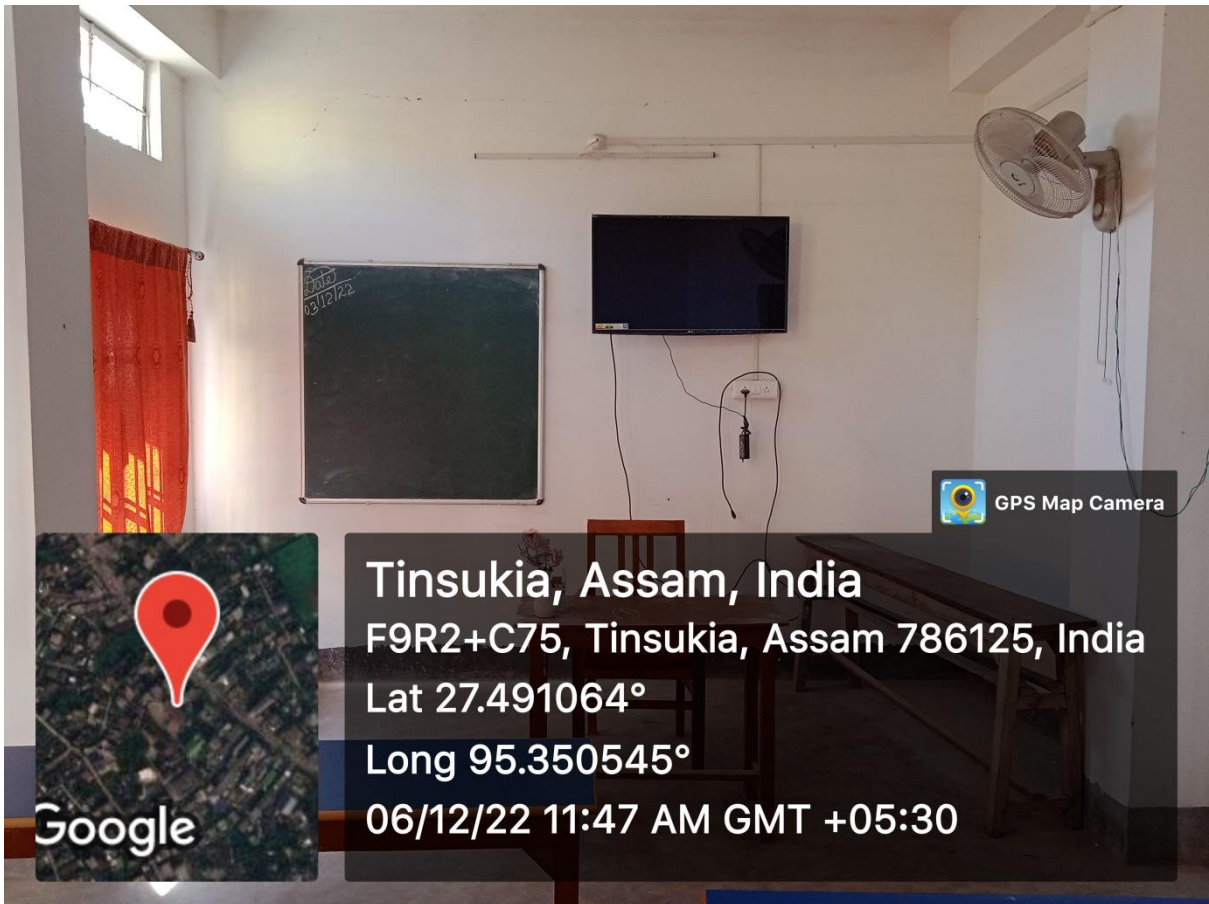
Criterion: 4	Key Indicator: 4.1
Infrastructure and Learning Resources	Physical Facilities
Metric Number: 4.1.3	
Number of classrooms and seminar halls with ICT- enabled facilities such as smart class, LMS, etc.	

Prepared and submitted by
Women's College, Tinsukia
Assam-786125





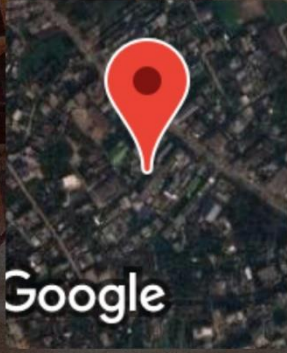
Tinsukia, Assam, India
F9R2+G7G, Tinsukia, Assam 786125, India
Lat 27.491149°
Long 95.350608°
06/12/22 11:26 AM GMT +05:30



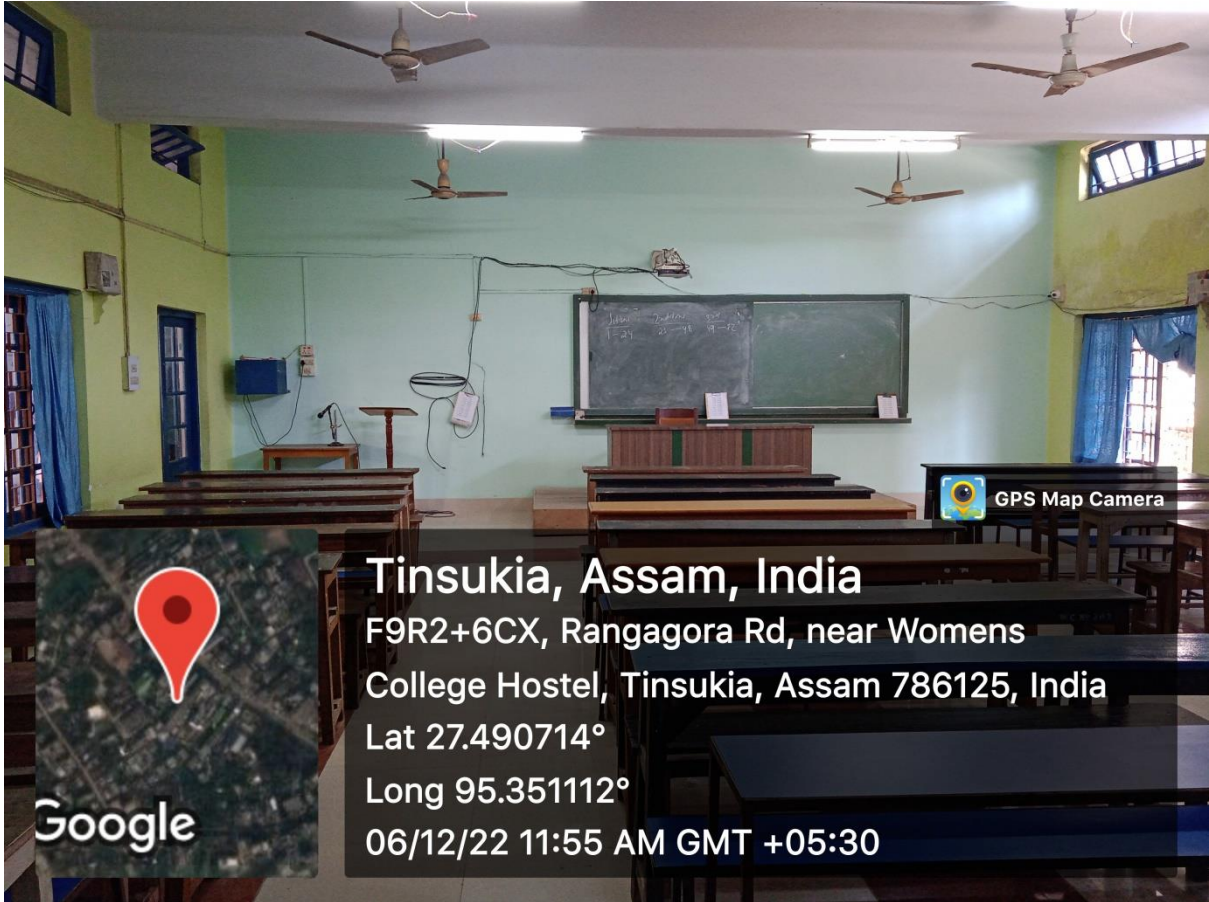
Tinsukia, Assam, India
F9R2+C75, Tinsukia, Assam 786125, India
Lat 27.491064°
Long 95.350545°
06/12/22 11:47 AM GMT +05:30



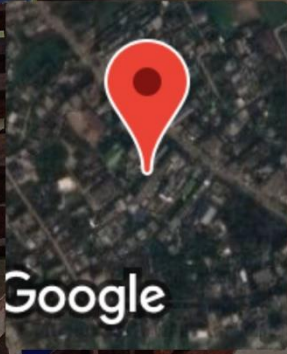
GPS Map Camera



Tinsukia, Assam, India
F9R2+6CX, Rangagora Rd, near Womens
College Hostel, Tinsukia, Assam 786125, India
Lat 27.490701°
Long 95.351053°
06/12/22 12:07 PM GMT +05:30



GPS Map Camera



Tinsukia, Assam, India
F9R2+6CX, Rangagora Rd, near Womens
College Hostel, Tinsukia, Assam 786125, India
Lat 27.490714°
Long 95.351112°
06/12/22 11:55 AM GMT +05:30